




**Massachusetts  
Breeding Bird  
Atlas II  
(2007-2011)**

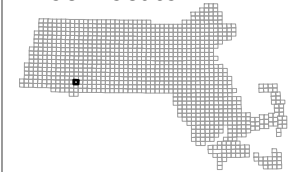
**Block: 1224**  
Southwick - 10



**Map Key**

-  Atlas block border
-  Topo border
-  County line

**Block locator**



09860993	0996	1002
		1003
1221	1224	1231
1222	1225	1232

