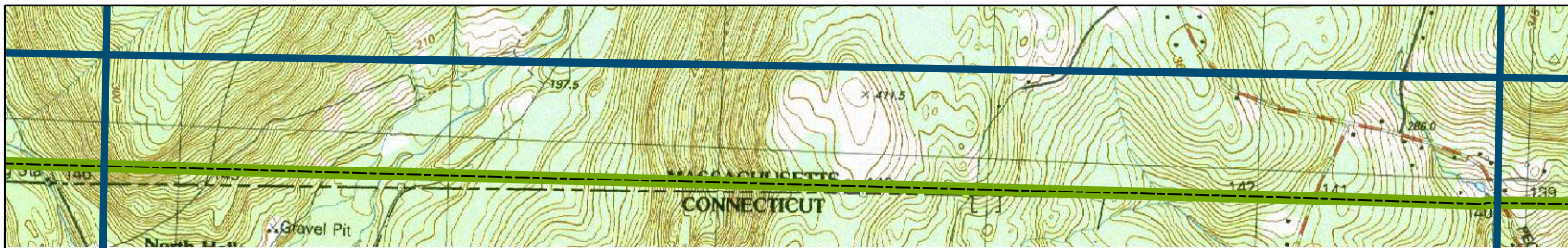





**Massachusetts
Breeding Bird
Atlas II
(2007-2011)**

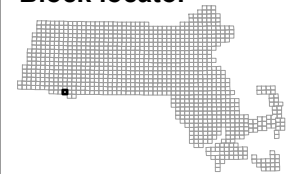
Block: 1216
Southwick - 06



Map Key

-  Atlas block border
-  Topo border
-  County line

Block locator



1211	1214	1221
1212	1215	1222
1213	1216	1223
		1223.5