




**Massachusetts  
Breeding Bird  
Atlas II  
(2007-2011)**

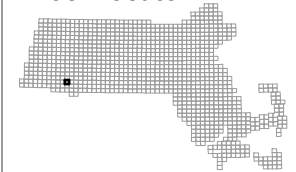
**Block: 1214**  
Southwick - 04



**Map Key**

-  Atlas block border
-  Topo border
-  County line

**Block locator**



0976	0983	0986	0992
			0993
1211		1214	1221
1212	1215	1220	1222

