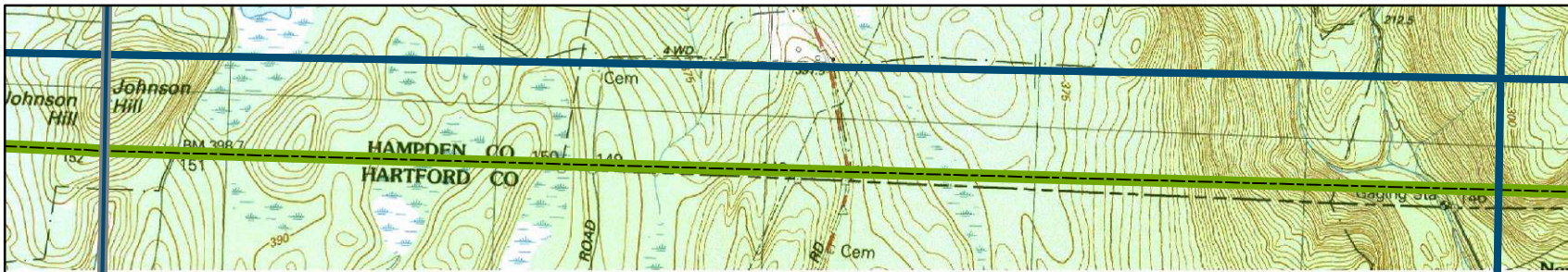





**Massachusetts
Breeding Bird
Atlas II
(2007-2011)**

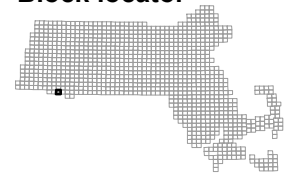
Block: 1213
Southwick - 03



Map Key

-  Atlas block border
-  Topo border
-  County line

Block locator



1204	1211	1214
1205	1212	1215
1206	1213	1216
1223.9		

