




**Massachusetts  
Breeding Bird  
Atlas II  
(2007-2011)**

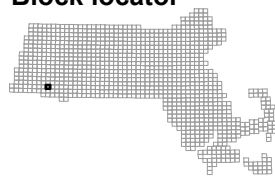
**Block: 1204**  
Tolland Center - 10



**Map Key**

-  Atlas block border
-  Topo border
-  County line

**Block locator**



0960973	0976	0983
1201	1204	1211
1202	1205	1212

