




**Massachusetts  
Breeding Bird  
Atlas II  
(2007-2011)**

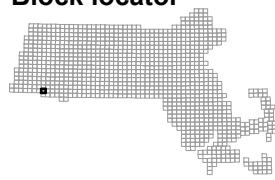
**Block: 1202**  
Tolland Center - 08



**Map Key**

-  Atlas block border
-  Topo border
-  County line

**Block locator**



1191	1194	1201	1204
1195		1202	1205
		1203	1206

