




**Massachusetts  
Breeding Bird  
Atlas II  
(2007-2011)**

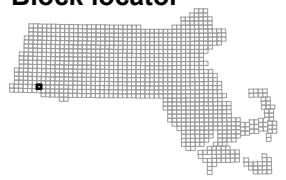
**Block: 1194**  
Tolland Center - 04



**Map Key**

-  Atlas block border
-  Topo border
-  County line

**Block locator**



09560963	0966	0973
1191	1194	1201
1192	1195	1202

