




**Massachusetts  
Breeding Bird  
Atlas II  
(2007-2011)**

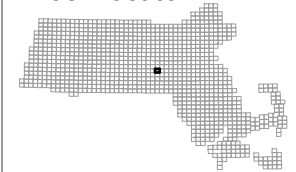
**Block: 1084**  
Milford - 04



**Map Key**

-  Atlas block border
-  Topo border
-  County line

**Block locator**



0850	0863	0866	0873
1081	1084	1091	
1082	1085	1092	

