




**Massachusetts
Breeding Bird
Atlas II
(2007-2011)**

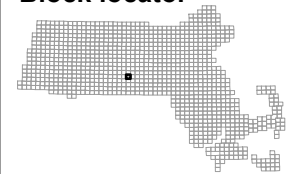
Block: 1055
Warren - 11



Map Key

-  Atlas block border
-  Topo border
-  County line

Block locator



| | | | |
|------|------|------|------|
| 1044 | 1051 | 1054 | 1061 |
| | 1052 | 1055 | 1062 |
| 1 | 1053 | 1056 | 1063 |

