




**Massachusetts  
Breeding Bird  
Atlas II  
(2007-2011)**

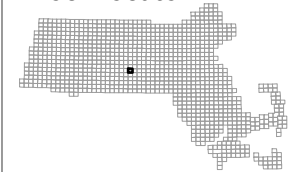
**Block: 1054**  
Warren - 10



**Map Key**

-  Atlas block border
-  Topo border
-  County line

**Block locator**



0820833	0836	0843
1051	1054	1061
1052	1055	1062

