




**Massachusetts
Breeding Bird
Atlas II
(2007-2011)**

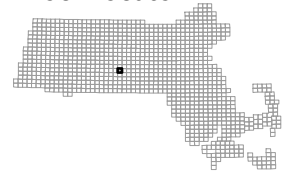
**Block: 1051
Warren - 07**



Map Key

-  Atlas block border
-  Topo border
-  County line

Block locator



0828826	0833	0836
1044	1051	1054
1045	1052	1055

