




**Massachusetts  
Breeding Bird  
Atlas II  
(2007-2011)**

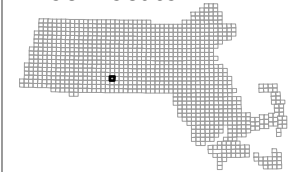
**Block: 1036**  
Palmer - 06



**Map Key**

-  Atlas block border
-  Topo border
-  County line

**Block locator**



1025	1032	1035	1042
1033		1043	
1261	1264	1271	

