




**Massachusetts
Breeding Bird
Atlas II
(2007-2011)**

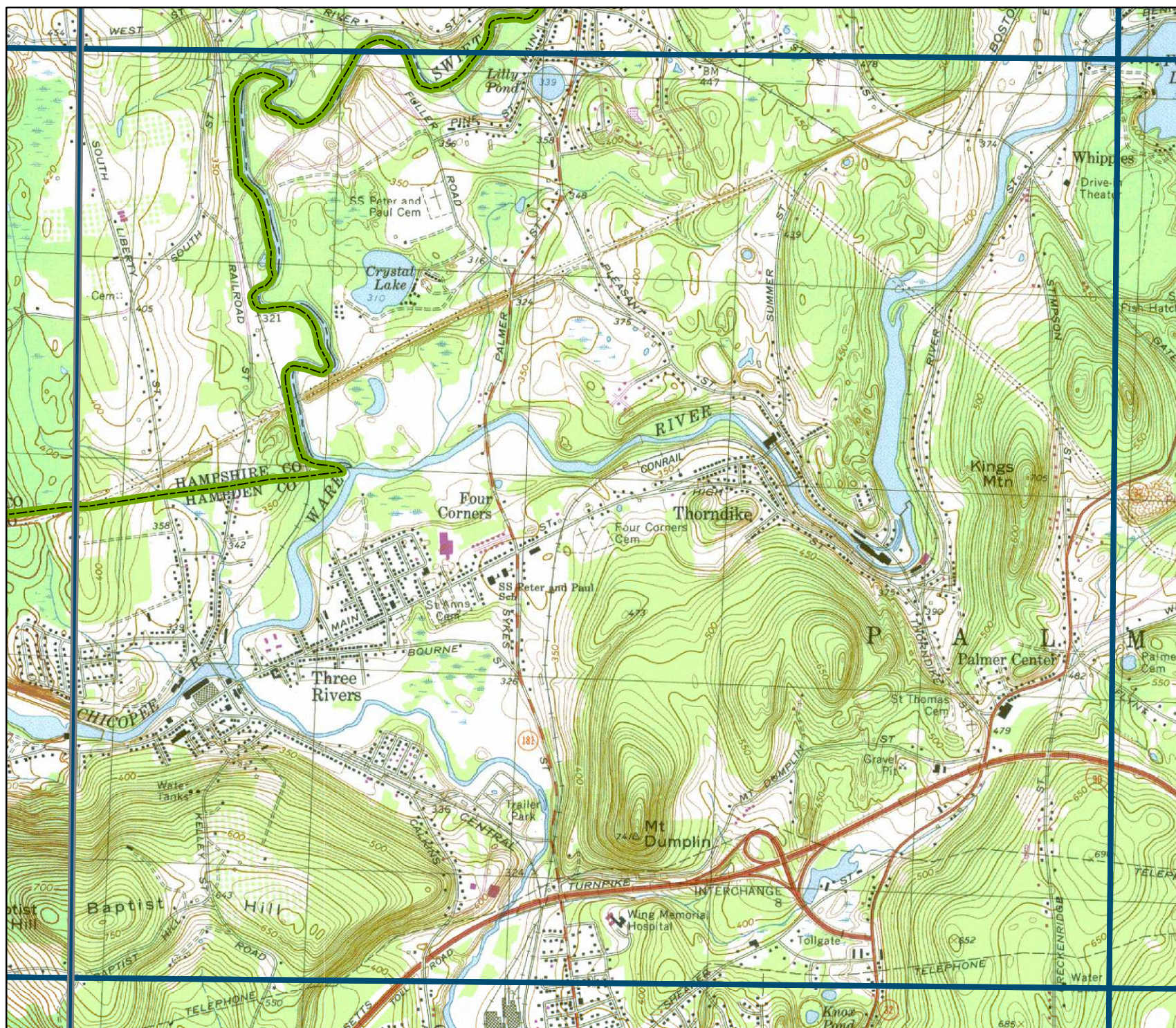
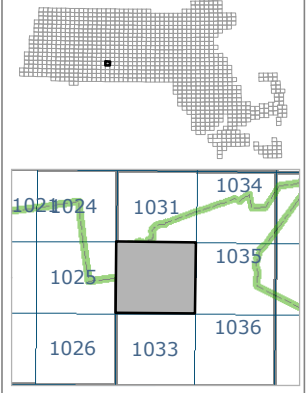
Block: 1032
Palmer - 02



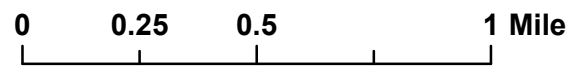
Map Key

-  Atlas block border
-  Topo border
-  County line

Block locator



More info: <http://www.massaudubon.org/birdatlas/bba2> | To print a map: <http://www.pwrc.usgs.gov/bba>
 Topographic data from Office of Geographic and Environmental Information (MassGIS),
 Commonwealth of Massachusetts, Executive Office of Energy and Environmental Affairs



Date generated:
Mar 05, 2008