




**Massachusetts
Breeding Bird
Atlas II
(2007-2011)**

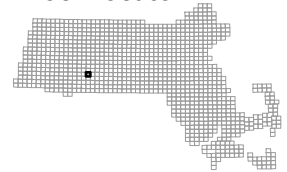
Block: 1015
Springfield North - 05



Map Key

-  Atlas block border
-  Topo border
-  County line

Block locator



1004	1011	1014	1021
1012	1015	1022	
1013	1016	1023	

