




**Massachusetts
Breeding Bird
Atlas II
(2007-2011)**

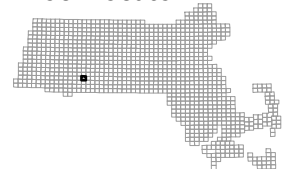
Block: 1013
Springfield North - 03



Map Key

-  Atlas block border
-  Topo border
-  County line

Block locator



1002005	1012	1015
1006	1013	1016
1234	1241	1244

