




**Massachusetts
Breeding Bird
Atlas II
(2007-2011)**

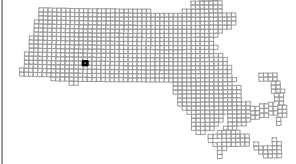
**Block: 1005
Mount Tom - 05**



Map Key

-  Atlas block border
-  Topo border
-  County line

Block locator



| | | |
|----------|------|------|
| 09941001 | 1004 | 1011 |
| 1002 | 1005 | 1012 |
| 1003 | 1006 | 1013 |

