




**Massachusetts  
Breeding Bird  
Atlas II  
(2007-2011)**

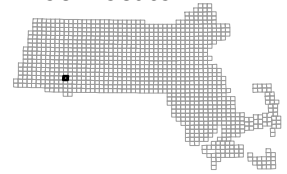
**Block: 0993**  
Blandford - 09



**Map Key**

-  Atlas block border
-  Topo border
-  County line

**Block locator**



|      |      |      |      |
|------|------|------|------|
| 0982 | 0985 | 0992 | 0995 |
| 0986 |      |      | 0996 |
| 1214 | 1221 | 1224 |      |

