




**Massachusetts  
Breeding Bird  
Atlas II  
(2007-2011)**

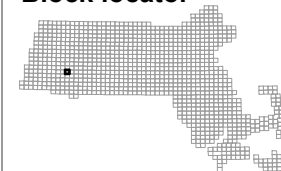
**Block: 0984**  
Blandford - 04



**Map Key**

-  Atlas block border
-  Topo border
-  County line

**Block locator**



0756	0763	0766	0773
0981	0984	0991	
0982	0985	0992	

