




**Massachusetts  
Breeding Bird  
Atlas II  
(2007-2011)**

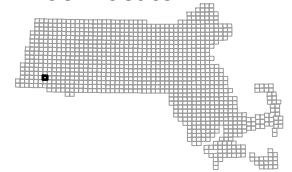
**Block: 0966**  
Otis - 06



**Map Key**

-  Atlas block border
-  Topo border
-  County line

**Block locator**



0950962	0965	0972
0963	0966	0973
1191	1194	1201

