






**Massachusetts  
Breeding Bird  
Atlas II  
(2007-2011)**

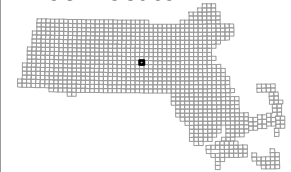
**Block: 0852**  
Worcester North - 08



**Map Key**

-  Atlas block border
-  Topo border
-  County line

**Block locator**



0840844	0851	0854
0845	0852	0855
0846	0853	0856

