




**Massachusetts  
Breeding Bird  
Atlas II  
(2007-2011)**

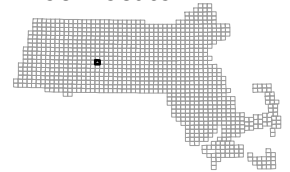
**Block: 0805**  
Belchertown - 05



**Map Key**

-  Atlas block border
-  Topo border
-  County line

**Block locator**



0790801	0804	0811
0802	0805	0812
0803	0806	0813

