




**Massachusetts  
Breeding Bird  
Atlas II  
(2007-2011)**

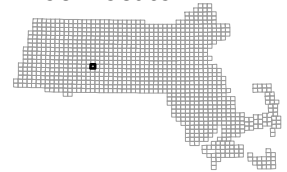
**Block: 0803**  
Belchertown - 03



**Map Key**

-  Atlas block border
-  Topo border
-  County line


**Block locator**



0792795	0802	0805
0796	0803	0806
1014	1021	1024



More info: <http://www.massaudubon.org/birdatlas/bba2> | To print a map: <http://www.pwrc.usgs.gov/bba>  
 Topographic data from Office of Geographic and Environmental Information (MassGIS),  
 Commonwealth of Massachusetts, Executive Office of Energy and Environmental Affairs



Date generated:  
Mar 05, 2008