




**Massachusetts  
Breeding Bird  
Atlas II  
(2007-2011)**

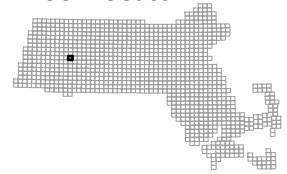
**Block: 0774**  
Chester - 10



**Map Key**

-  Atlas block border
-  Topo border
-  County line

**Block locator**



0540553	0556	0563
0771	0774	0781
0772	0775	0782

