




**Massachusetts  
Breeding Bird  
Atlas II  
(2007-2011)**

**Block: 0745**  
East Lee - 05



**Map Key**

-  Atlas block border
-  Topo border
-  County line

**Block locator**



07340741	0744	0751
0742	0745	0752
0743	0746	0753

