




**Massachusetts
Breeding Bird
Atlas II
(2007-2011)**

Block: 0744
East Lee - 04



Map Key

-  Atlas block border
-  Topo border
-  County line

Block locator



05	60523	0526	0532
			0533
	0741	0744	0751
	0742	0745	0752

