




**Massachusetts
Breeding Bird
Atlas II
(2007-2011)**

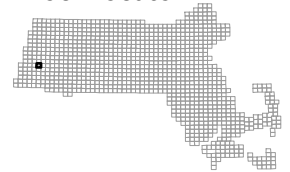
Block: 0743
East Lee - 03



Map Key

-  Atlas block border
-  Topo border
-  County line

Block locator



| | | | |
|------|------|------|------|
| 0730 | 0735 | 0742 | 0745 |
| 0736 | | 0743 | 0746 |
| 0954 | 0961 | 0964 | |

