




**Massachusetts
Breeding Bird
Atlas II
(2007-2011)**

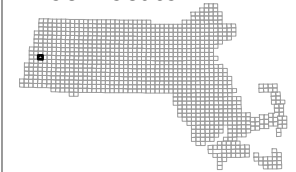
Block: 0734
Stockbridge - 10



Map Key

-  Atlas block border
-  Topo border
-  County line

Block locator



05060513	0516	0523
0731	0734	0741
0732	0735	0742

