




**Massachusetts  
Breeding Bird  
Atlas II  
(2007-2011)**

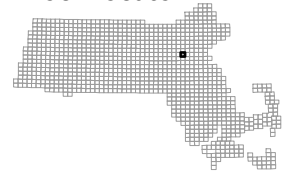
**Block: 0683**  
Boston North - 03




**Map Key**

-  Atlas block border
-  Topo border
-  County line

**Block locator**



0675	0682	0683/0692
0676	0683	0686
0894	0901	0904



Date generated:  
Mar 05, 2008