




**Massachusetts
Breeding Bird
Atlas II
(2007-2011)**

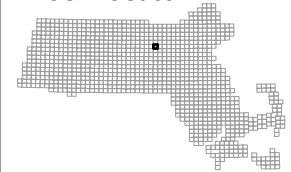
Block: 0644
Hudson - 04



Map Key

-  Atlas block border
-  Topo border
-  County line

Block locator



0410	0423	0426	0433
0641	0644	0651	
0642	0645	0652	

