




**Massachusetts
Breeding Bird
Atlas II
(2007-2011)**

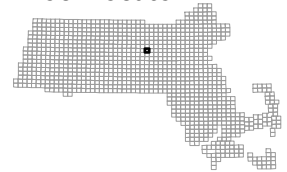
Block: 0642
Hudson - 02




Map Key

-  Atlas block border
-  Topo border
-  County line

Block locator



0630634	0641	0644
0635	0642	0645
0636	0643	0646



Date generated:
Mar 05, 2008