




**Massachusetts
Breeding Bird
Atlas II
(2007-2011)**

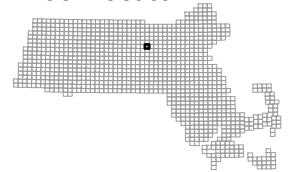
Block: 0641
Hudson - 01



Map Key

-  Atlas block border
-  Topo border
-  County line

Block locator



0418416	0423	0426
0634		0644
0635	0642	0645

