




**Massachusetts  
Breeding Bird  
Atlas II  
(2007-2011)**

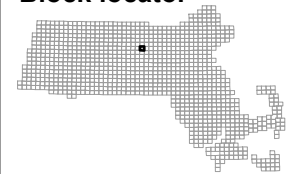
**Block: 0631**  
Sterling - 07



**Map Key**

-  Atlas block border
-  Topo border
-  County line

**Block locator**



0403	0406	0413		0416
0624		0631		0634
0625	0632			0635

