




**Massachusetts  
Breeding Bird  
Atlas II  
(2007-2011)**

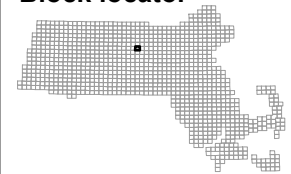
**Block: 0624**  
Sterling - 04



**Map Key**

-  Atlas block border
-  Topo border
-  County line

**Block locator**



0396	0403	0406	0413
0621	0624	0631	
0622	0625	0632	

