




**Massachusetts  
Breeding Bird  
Atlas II  
(2007-2011)**

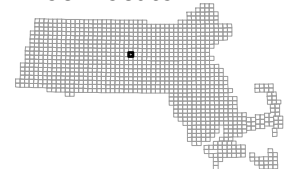
**Block: 0623**  
Sterling - 03



**Map Key**

-  Atlas block border
-  Topo border
-  County line

**Block locator**



0612	0615	0622	0625
0616		0623	0626
0834	0841	0844	

