




**Massachusetts  
Breeding Bird  
Atlas II  
(2007-2011)**

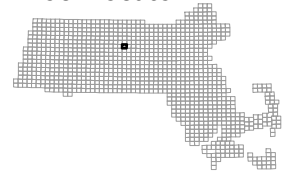
**Block: 0614**  
Barre - 10



**Map Key**

-  Atlas block border
-  Topo border
-  County line

**Block locator**



0380393	0396	0403
0611	0614	0621
0612	0615	0622

