




**Massachusetts
Breeding Bird
Atlas II
(2007-2011)**

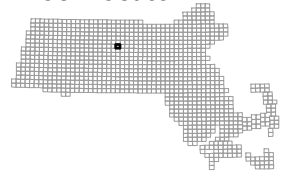
Block: 0611
Barre - 07



Map Key

-  Atlas block border
-  Topo border
-  County line

Block locator



0383	0386	0393	0396
0604	0611	0614	0615
0605	0612	0613	0615

