




**Massachusetts  
Breeding Bird  
Atlas II  
(2007-2011)**

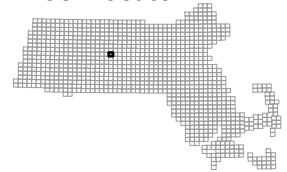
**Block: 0603**  
Barre - 03



**Map Key**

-  Atlas block border
-  Topo border
-  County line

**Block locator**



0592	0595	0602	0605
0596		0603	0606
0814	0821	0824	

