




**Massachusetts
Breeding Bird
Atlas II
(2007-2011)**

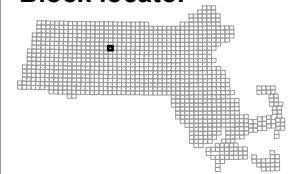
**Block: 0594
Shutesbury - 10**



Map Key

-  Atlas block border
-  Topo border
-  County line

Block locator



0360373	0376	0383
0591	0594	0601
0592	0595	0602

