




**Massachusetts
Breeding Bird
Atlas II
(2007-2011)**

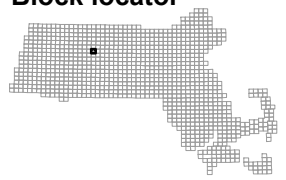
Block: 0584
Shutesbury - 04



Map Key

-  Atlas block border
-  Topo border
-  County line

Block locator



0350	0363	0366	0373
0581	0584	0591	0592
0582	0585	0592	

