




**Massachusetts  
Breeding Bird  
Atlas II  
(2007-2011)**

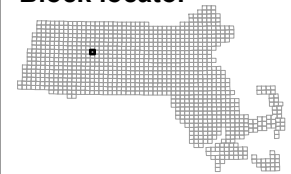
**Block: 0575**  
Williamsburg - 11



**Map Key**

-  Atlas block border
-  Topo border
-  County line

**Block locator**



0560571	0574	0581
0572	0575	0582
0573	0576	0583

