




**Massachusetts  
Breeding Bird  
Atlas II  
(2007-2011)**

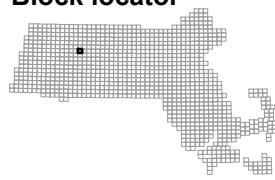
**Block: 0571  
Williamsburg - 07**



**Map Key**

-  Atlas block border
-  Topo border
-  County line

**Block locator**



03430346	0353	0355
		0356
0564	0571	0574
0565	0572	0575

