




**Massachusetts  
Breeding Bird  
Atlas II  
(2007-2011)**

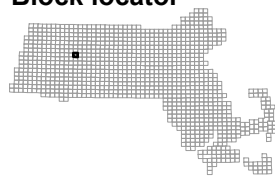
**Block: 0565**  
Williamsburg - 05



**Map Key**

-  Atlas block border
-  Topo border
-  County line

**Block locator**



|      |      |      |      |
|------|------|------|------|
| 0560 | 0561 | 0564 | 0571 |
| 0562 | 0565 | 0572 | 0573 |
| 0563 | 0566 | 0573 | 0573 |

