




**Massachusetts  
Breeding Bird  
Atlas II  
(2007-2011)**

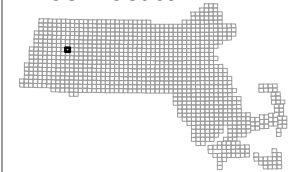
**Block: 0545**  
Goshen - 05



**Map Key**

-  Atlas block border
-  Topo border
-  County line

**Block locator**



0534	0541	0544	0551
0542		0552	
0543	0546	0553	

