




**Massachusetts  
Breeding Bird  
Atlas II  
(2007-2011)**

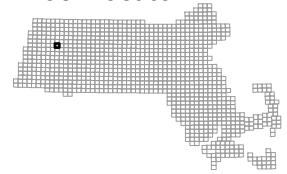
**Block: 0541**  
Goshen - 01



**Map Key**

-  Atlas block border
-  Topo border
-  County line

**Block locator**



03130316	0323	0326
0534	0541	0544
0535	0542	0545

