




**Massachusetts  
Breeding Bird  
Atlas II  
(2007-2011)**

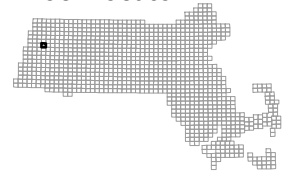
**Block: 0524**  
Pittsfield East - 04



**Map Key**

-  Atlas block border
-  Topo border
-  County line

**Block locator**



0290	0303	0306	0313
0521	0524	0531	0538
0522	0525	0532	0539

