




**Massachusetts  
Breeding Bird  
Atlas II  
(2007-2011)**

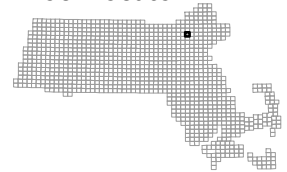
**Block: 0464**  
Reading - 04




**Map Key**

-  Atlas block border
-  Topo border
-  County line

**Block locator**



	0233	0236	0246
			0243
	0461	0464	0471
	0462	0465	0472

