




**Massachusetts  
Breeding Bird  
Atlas II  
(2007-2011)**

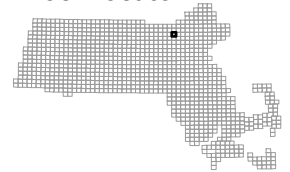
**Block: 0451**  
Billerica - 07



**Map Key**

-  Atlas block border
-  Topo border
-  County line

**Block locator**



0216	0223	0226	0233
0444	0451	0454	
0445	0452	0455	

