




**Massachusetts  
Breeding Bird  
Atlas II  
(2007-2011)**

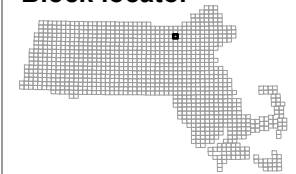
**Block: 0444**  
Billerica - 04



**Map Key**

-  Atlas block border
-  Topo border
-  County line

**Block locator**



0213	0216	0226
		0223
0441	0444	0451
0442	0445	0452

