




**Massachusetts
Breeding Bird
Atlas II
(2007-2011)**

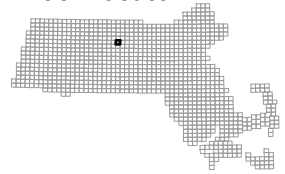
Block: 0393
Athol - 09



Map Key

-  Atlas block border
-  Topo border
-  County line

Block locator



0380	0385	0392	0395
0386		0396	
0604	0611	0614	

