




**Massachusetts  
Breeding Bird  
Atlas II  
(2007-2011)**

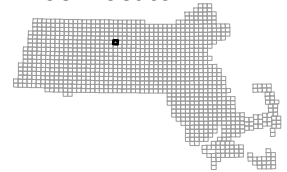
**Block: 0386**  
Athol - 06



**Map Key**

-  Atlas block border
-  Topo border
-  County line

**Block locator**



0375	0382	0385	0392
0383		0393	
0601	0604	0611	

